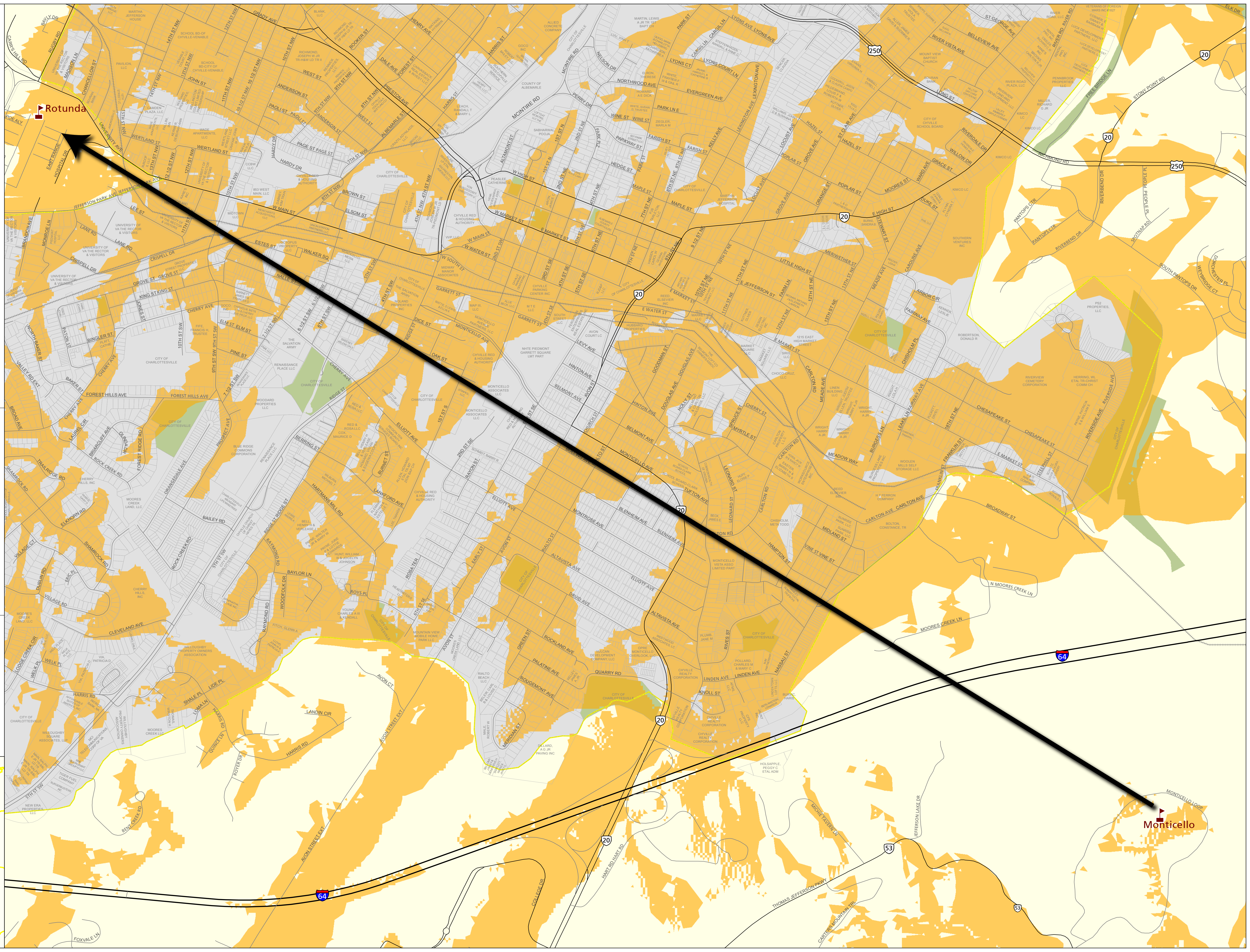





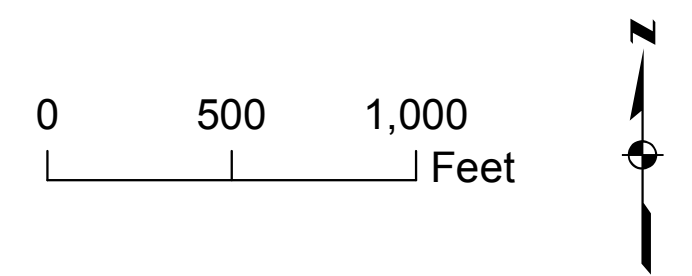


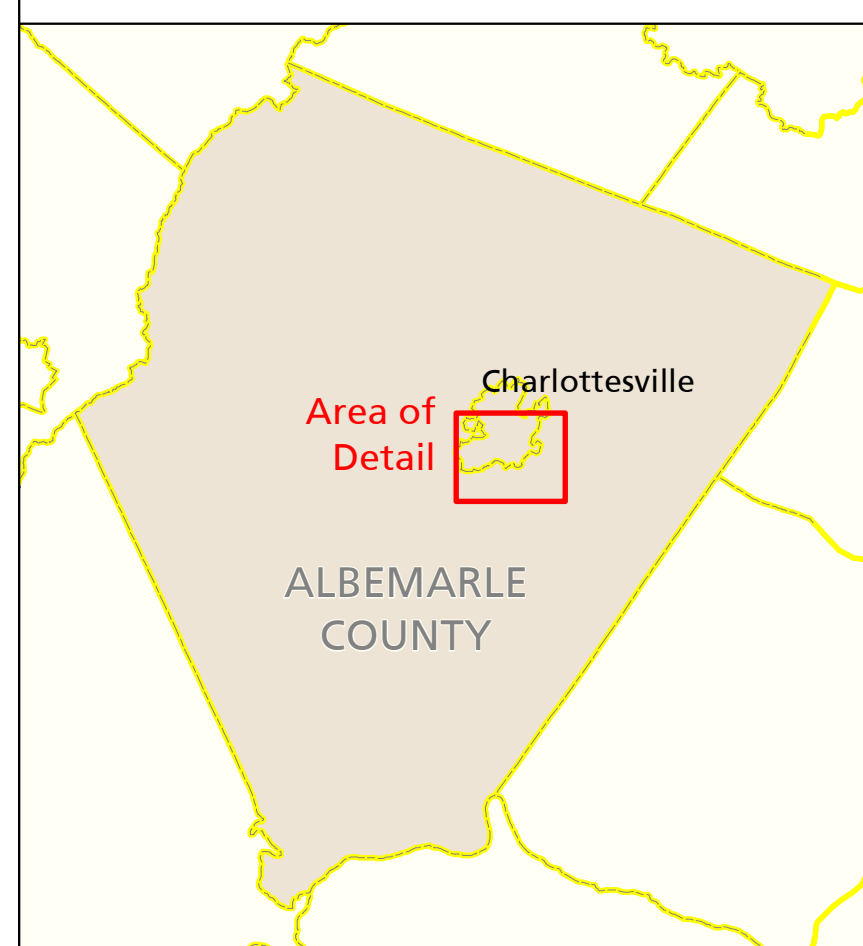
City of Charlottesville Visible from Monticello



-  Monticello and Rotunda
-  Visible from Monticello
-  Property Lines
-  Public Lands
-  City of Charlottesville



Map created by PEC for presentation purposes only. Viewshed is based on topography using a 10 meter USGS Digital Elevation model. Data source: Albemarle County, and the Commonwealth of Virginia. Although efforts have been made to verify data, accuracy is not guaranteed.
1/29/2013 | Warrenton | JWR



Monticello

Rotunda